

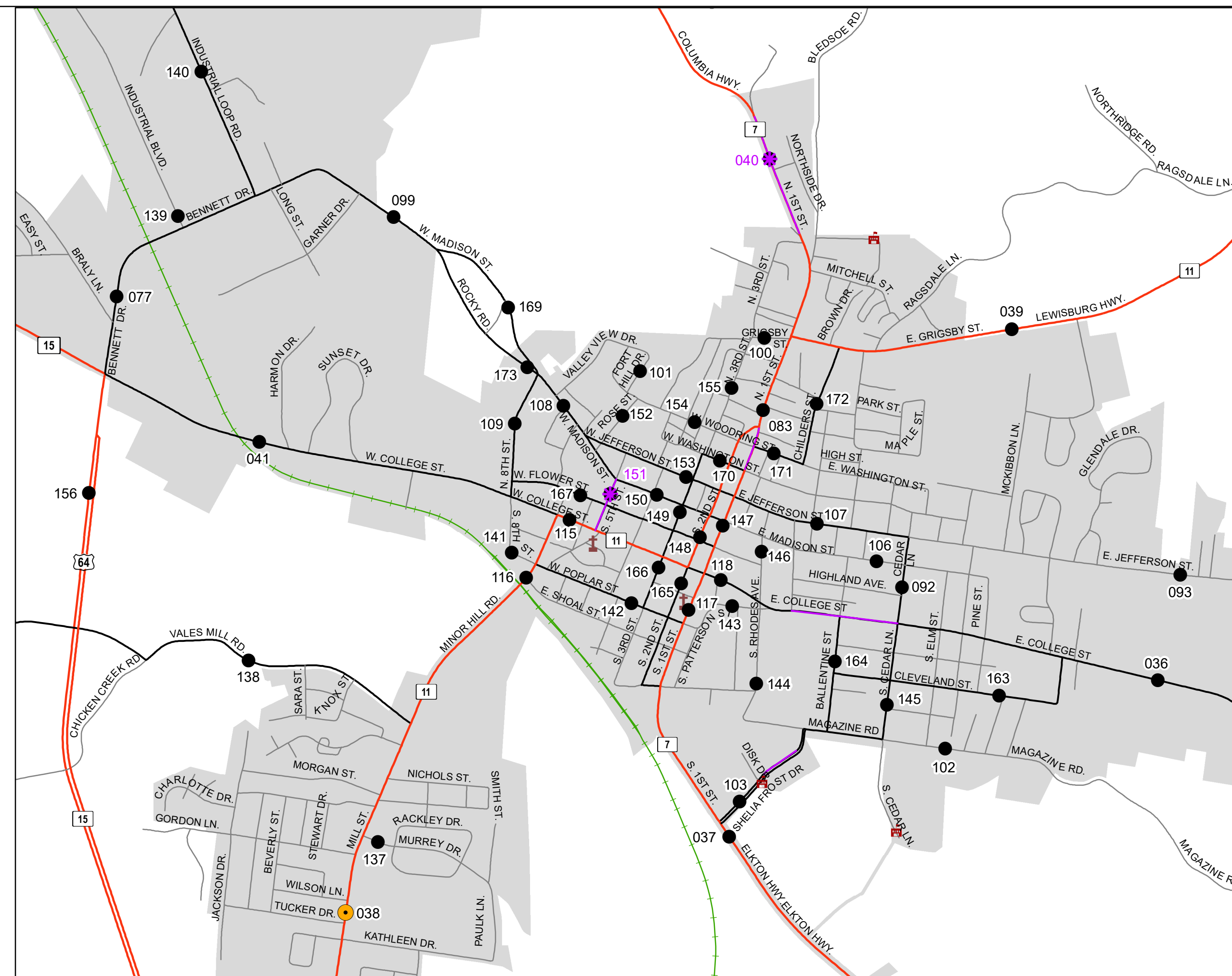
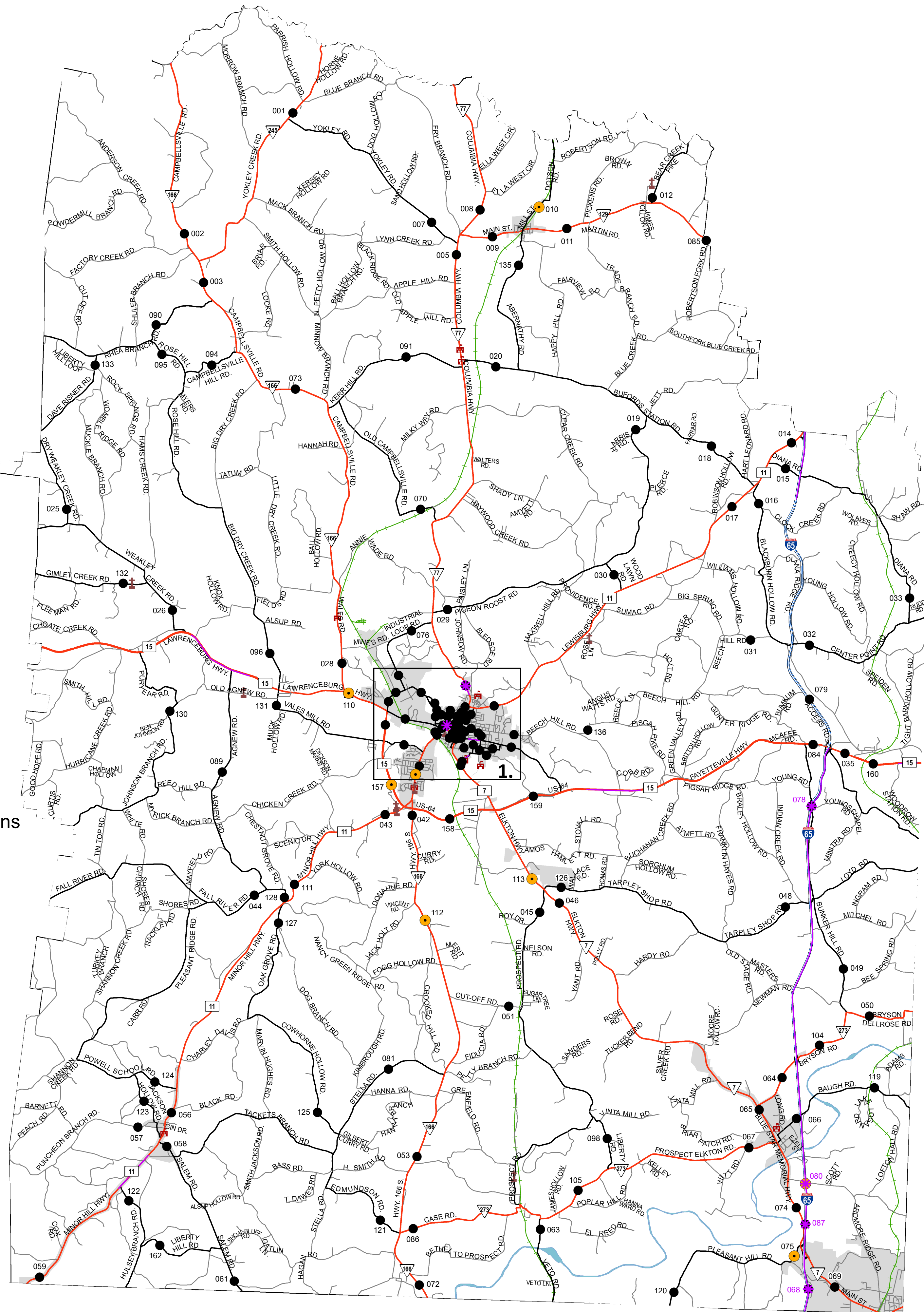
### EDL Traffic Station 110

### CC Traffic Stations

- 001 019 046 067 086 120 **157**
- 002 020 048 **068** **087** 121 158
- 003 025 049 069 089 122 159
- 005 026 050 070 090 123 160
- 007 028 051 072 091 124 162
- 008 029 053 073 094 125
- 009 030 056 074 095 126
- 010** 031 057 **075** 096 127
- 011 032 058 076 098 128
- 012 033 059 **078** 104 130
- 014 035 061 079 105 131
- 015 042 063 **080** 111 132
- 016 043 064 081 **112** 133
- 017 044 065 084 **113** 135
- 018 045 066 085 119 136

### Legend

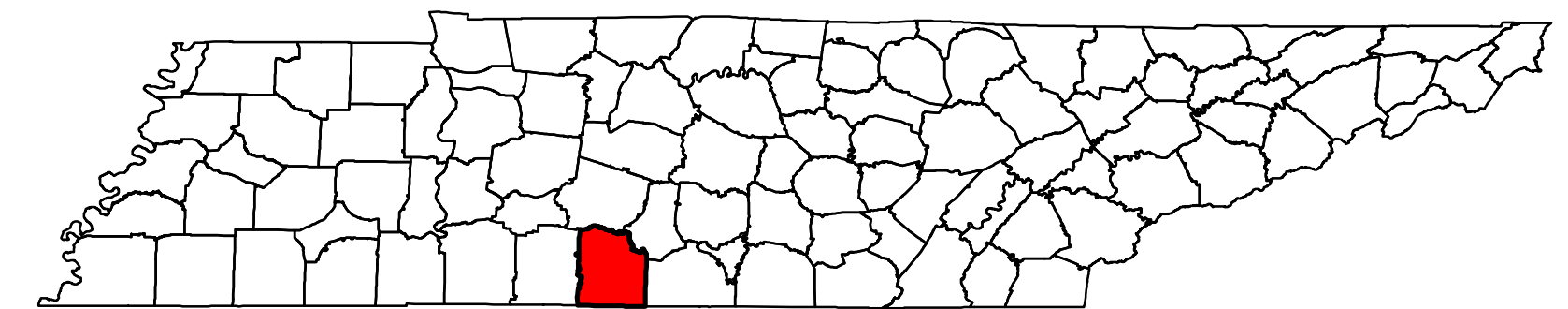
- HPMS Traffic Stations
- Class Count Traffic Stations
- CC Traffic Stations
- ATR Traffic Stations
- EDL Traffic Stations
- Churches
- Schools
- HPMS Route
- Interstate
- State Route
- Functional Route
- Local Route
- Railroads
- Major Waterways
- Parks
- Municipal Boundary



### Inset 1. Pulaski


### CC Traffic Stations

- 036 041 099 106 116 139 144 149 154 165 171
- 037 077 100 107 117 140 145 150 155 166 172
- 038** 083 101 108 118 141 146 **151** 156 167 173
- 039 092 102 109 137 142 147 152 163 169
- 040** 093 103 115 138 143 148 153 164 170



## 2019 Traffic Map Giles County Tennessee

Prepared by the  
Tennessee Department of Transportation  
Long Range Planning Division  
Office of Data Visualization



# Giles County Traffic Stations

## Page 1

Station #	AADT
1	747
2	700
3	1,190
5	4,575
7	626
8	4,063
9	2,028
10	171
11	1,300
12	329
14	4,907
15	403
16	267
17	3,922
18	656
19	244

Station #	AADT
20	1,114
25	209
26	658
28	2,313
29	967
30	440
31	207
32	223
33	112
35	5,856
36	4,253
37	4,004
38	7,449
39	4,351
40	4,180
41	13,681

Station #	AADT
42	3,929
43	6,025
44	1,273
45	664
46	4,488
48	112
49	333
50	419
51	516
53	1,558
56	3,300
57	231
58	1,260
59	1,508
61	577
63	299

Station #	AADT
64	1,441
65	5,739
66	596
67	1,114
68	21,450
69	8,081
70	127
72	1,406
73	1,630
74	5,355
75	882
76	3,740
77	10,094
78	23,883
79	26,829
80	22,695

# Giles County Traffic Stations

## Page 2

Station #	AADT
81	268
83	10,982
84	5,704
85	884
86	257
87	1,133
89	365
90	461
91	817
92	1,700
93	1,701
94	338
95	377
96	719
98	439
99	2,696

Station #	AADT
100	82
101	121
102	986
103	1,871
104	801
105	545
106	576
107	2,136
108	3,093
109	1,647
110	9,887
111	5,246
112	2,684
113	5,074
115	15,542
116	10,818

Station #	AADT
117	4,567
118	8,631
119	310
120	164
121	261
122	142
123	179
124	297
125	116
126	285
127	1,153
128	1,580
130	221
131	514
132	109
133	273

Station #	AADT
135	300
136	661
137	647
138	1,494
139	2,226
140	4,002
141	149
142	3,145
143	1,201
144	784
145	839
146	855
147	4,339
148	6,722
149	3,195
150	1,530

# Giles County Traffic Stations

## Page 3

Station #	AADT
151	740
152	331
153	2,510
154	537
155	423
156	9,384
157	8,141
158	8,359
159	4,644
160	5,529
162	67
163	416
164	905
165	711
166	601
167	2,009

Station #	AADT
169	1,788
170	2,834
171	731
172	694
173	1,498