GILES COUNTY, TENNESSEE

MINOR HILL, TENNESSEE

G3 ON MAP

MINOR HILL ROAD INDEX

AVERY WORD RD	MINOR HILL HWY
BLACK RD	MINOR HILL HWY
BOOTH CHAPEL RD	MONUMENT DR
BRITTON DR	PEYTON RD
CHARLEY DAVIS RD	PICKETT DR
CHURCH OF CHRIST RD	PIERCE RD
COSBY RD	POWELL SCHOOL RD
COX LN	PUNCHEON BRANCH RD
DAVIS HOLLOW RD	SALEM RD
DILLON LN	SAM DAVIS CIR
EARL TOWNSEND RD	SOUTH RIDGE RD
GIN RD	SPARKS LN
GUY DAVIS RD	SUGAR CREEK RD
HAYES RD	TACKETS BRANCH RD
HENRY GORE LN	THOMPSON DR
HULSEY BRANCH RD	WARREN HOLLOW RD
HWY 11	WHITE LN
JACKSON HOL. RD	WHITE RD
McCONNELL RD	WRAY BRANCH RD
McREE LN	

MINOR HILL POINTS OF INTEREST

1. POST OFFICE
2. MINOR HILL ELEMENTARY SCHOOL
3. CITY HALL
4. MINOR HILL CEMETERY
5. MINOR HILL MUNICIPAL PARK
6. SAM DAVIS MONUMENT

©2018 SE Map Solutions Inc.

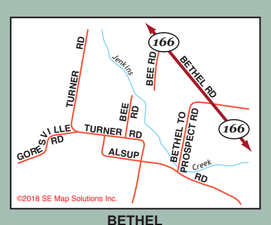

BETHEL
INSET 1 (G4,5 ON MAP)

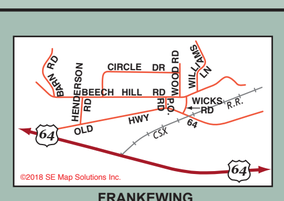

FRANKEWING
INSET 2 (E7 ON MAP)

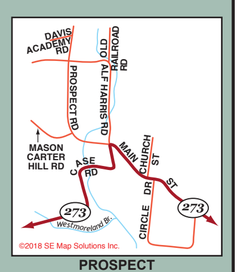

PROSPECT
INSET 3 (G5 ON MAP)

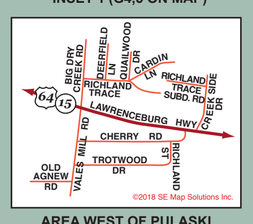

AREA WEST OF PULASKI
INSET 4 (D4 ON MAP)

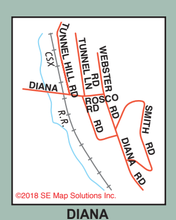

DIANA
INSET 5 (C7 ON MAP)

WACO
INSET 6 (B5 ON MAP)

ELKTON TENNESSEE

G6,7 ON MAP

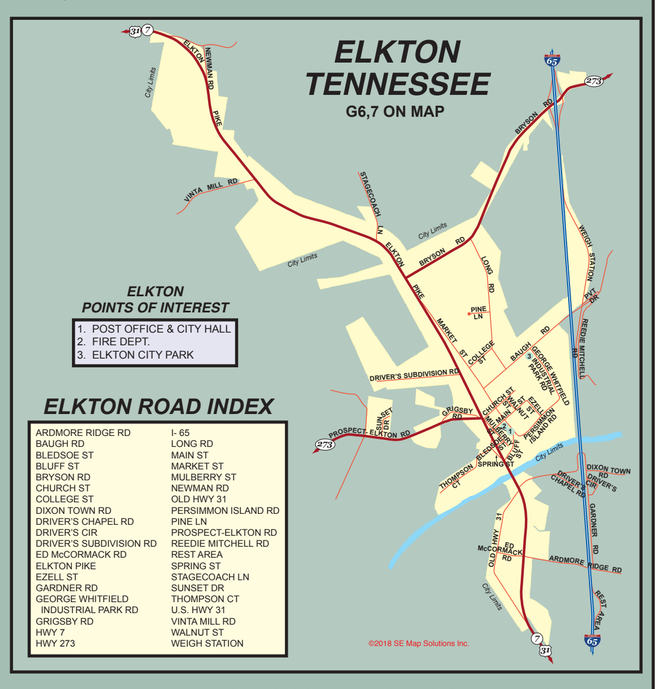

ELKTON POINTS OF INTEREST

1. POST OFFICE & CITY HALL
2. FIRE DEPT.
3. ELKTON CITY PARK

ELKTON ROAD INDEX

ARDMORE RIDGE RD	I- 65
BAUGH RD	LONG RD
BLEDSOE ST	MAIN ST
BLUFF ST	MARKET ST
BRYSON RD	MULBERRY ST
CHURCH ST	NEWMAN RD
COLLEGE ST	OLD HWY 31
DIXON TOWN RD	PERSIMMON ISLAND RD
DRIVER'S CHAPEL RD	PINE LN
DRIVER'S CIR	PROSPECT-ELKTON RD
DRIVER'S SUBDIVISION RD	REEDIE MITCHELL RD
ED McCORMACK RD	REST AREA
ELKTON PIKE	SPRING ST
EZELL ST	STAGECOACH LN
GARDNER RD	SUNSET DR
GEORGE WHITFIELD INDUSTRIAL PARK RD	THOMPSON CT
GRIGSBY RD	U.S. HWY 31
HWY 7	VINTA MILL RD
HWY 273	WALNUT ST
	WEIGH STATION

GILES COUNTY POINTS OF INTEREST

1. WHERE SAM DAVIS WAS CAPTURED, 18 MILES S., HWY 11 G3
2. SHORES FALLS, 10 MILES S.W. F3
3. SHORES SCHOOL, 10 1/2 MILES S.W. F3
4. GREEN VALLEY GENERAL STORE, 6 MILES W., HWY 64 D3
5. THE WOOD SHOP, 8 MILES W., HWY64 D3
6. MILKY WAY FARM, 9 MILES N., HWY 31 C5
7. LAIRDLAND FARM AND BED & BREAKFAST, 8 MILES N.E., HWY 31 C6
8. KOA OF GILES CO., 1/4 MILE S.E. OF I-65, EXIT 14, HWY 64 E. E7
9. MAMA J'S CABIN, ANTIQUES, 9 MILES, HWY 64 W. D3
10. LYNNVILLE RAILROAD MUSEUM, 15 MILES N., HWY 31 B5
11. MINOR HILL PARK, 17 MILES S., HWY 11 G3
12. MINOR HILL ELEMENTARY SCHOOL, 15 MILES S., HWY 11 G3
13. ELKTON ELEMENTARY SCHOOL, 10 MILES S. HWY 31 G6
14. RICHLAND HIGH SCHOOL & ELEMENTARY SCHOOL, 10 MILES N., HWY 31 B5
15. THE FAMILY ALBUM, 5 MILES W., HWY 64 D3
16. HWY 11 FLEA MARKET, 6 MILES S., HWY 11 F4
17. WEEDS, SEEDS & ANTIQUES, 8 MILES N, HWY 31 C5
18. RICHARD ELEMENTARY SCHOOL, 10 MILES N. HWY 31 C5
19. CABINETS & MORE E5
20. TINNON WELDING & STEEL D5
21. DANIELS PROPERTY MAINTENANCE B4,5
22. TOP GUN AMMO C3

SE Map Solutions Inc., Publishing City and County Maps since 1968.

The information shown on this map, while not guaranteed by SE Map Solutions Inc., has been obtained from local sources. Any changes, errors or omissions brought to our attention will be included in our next edition.

GILES COUNTY ROAD INDEX

ABERNATHY FIELD RD E4,5	BARNICKLE RD D,E3	BRADSHAW RD D7	CEDAR KNOB RD C6	CREEK SIDE DR D4 (INSET 4)	DYESTONE BR. RD B3	GARDNER RD G7	HARRIS RD C6	HWY 166 A3,G5	KNOX HOL. RD D3	MALONE RD E5	MOUNTAINVIEW DR D4,5	PARRISH HOL. RD A4	PURYEAR RD D3	ROSS RD F5	SOUTH RIDGE RD G3	TRINITY LN E4	WHITETAIL LN D5
ABERNATHY LN E3	BASS RD G4	BRALEY LN C,D3	CEDAR PLACE DR E5	CRESCENT VIEW CUT-OFF E5	EAGIN CEM RD F7	GARLAND DR D4,5	HART LENOARD RD C6	HWY 245 A4,B3	MARKET ST D7	MARIE LN B6	MT. OLIVE CEM. RD B,C4	PAULA PLACE CT D5	QUAILWOOD DR D4 (INSET 4)	ROUND HILL RD B6	SPARKS LN G3	TROTTER RD G6	WHITFIELD CEM. RD G6
ABERNATHY RD B5	BATES HOL. RD G6	BRALY HOL. RD E6	CENTER POINT RD D7	CRESCENT VIEW RD E5	EDGEMON RD G6	GATLIN LN G4	HAWTHORNE DR D5	HWY 273 F7,G7	MARKS LN D7	MARTIN HOL. RD C4	MT. OLIVE CEM. RD N. B4,5	PEACH RD G3	RABBIT TR. RD A5	ROY DR F5	SPEIDEN RD D7	TROTWOOD ST D4 (INSET 4)	WHITFIELD RD G6
ABLES LN E5	BAUGH RD F7	BRALY LN D4	CHAPEL RD E5	CRESTWOOD DR D4	EDGEWOOD DR E5	GEORGE INGRAM RD E6	HAYWOOD CREEK RD C,D5	HYDE RD B6	MARTIN RD B5	MARVIN HUGHES RD F,G4	MUCK HOL. RD E4	PEAK LN F3	RACKLEY RD F3	RUDD RD D7	SPIVEY LN B5,6	TUCKER BEND RD F6	WICKS RD E7 (INSET 2)
ACADEMY RD E3	BEAR CREEK PIKE A,B6	BRASHERS RD B6	CHAPMAN HOL. RD E3	CROOKED HILL RD F5	EDMUNDSON RD G4	GEORGE RD C3	HELMS RD D5	I-65 C,G7	MASON CARTER HILL RD	MAYSVILLE RD	MUCKLE BRANCH RD E3	PETE WHITE RD D3	RAGSDALE LN D5	RUFAS CAMPBELL RD E3	STACK LN E3	TUCKER LN E3	WILBURN LN D6
ADAMS RD F7	BEASLEY BR. RD G6	BRIAR LN B4	CHARLEY DAVIS RD F3,4	CUCUMBER HOL. RD E7	ELDER DR G5	GIBSON CEM. RD A4	HENDERSON RD E7 (INSET 2)	INDIAN CRK. CHURCH RD F7	MCCONNELL RD	MEADOW LARK DR	MULBERRY ST	PETTY BRANCH RD F5	RAMBLIN RIDGE D5	SAGEWOOD DR C5	STAFFORD RD E6	TUNNEL HILL RD C7 (INSET 5)	WILLIAMSBURG DR D5
ADKINS LN F4	BEAVER VIEW LN C7	BRIAR PATCH RD G6	CHARLIE HOWELL RD F3	CURTIS RD E3	ELK RIDGE RD A6	GILBERT CURRY RD G4	HENLEY ST C4,5	INDUSTRIAL BLVD. D4	MEADOWLARK DR D5	MEADOWOOD LN D5	NEWMAN RD	PETTY DR F5	RAY HOLT RD E4	SALEM RD G3,4	STAGE COACH LN F6	TUNNEL LN C7 (INSET 5)	WILLIAMS HOL. RD D6
AFRICAN HOL. RD C,D5	BEE RD G4,5 (INSET 1)	BRITTNEY BLVD D5	CHATMAN HOL. RD F5	CUT-OFF RD B3,F5	ELLA WEST RD A5	GIMLET CREEK RD D3	HICKMAN DR D5	INDUSTRIAL LOOP RD D4	MEETING HOUSE RD F7	MEMORY LN D3	NORTHRIDGE DR D5	PETTY HOL. RD G5	RED BUD LN E4	SAM DAVIS CIR G3	STAN HOL. RD A4	TURKEY BR. RD F3	WILLIAMS LN E4
AGNEW RD E3,4	BEE GEE McCREE LANDING F3	BRITTON HOL. RD E6	CHEATHAM LN F3,4	DAVID ABERNATHEY RD F6	ENGLETT RD D4	GLEN YOUNG RD D7	HICKORY DR E4	INGRAM RD E,F7	MERRIT RD F5	MILES RD D3	OAKWOOD DR	PETTY HOL. RD N. B4	RED OAK LN D7	SANDERS RD F5	STATE LINE RD B3;G5,6	TURNER RD G5 (INSET 1)	WILLIAMS LN E7 (INSET 2)
AKERS LN C4,5	BEE SPRING RD F7	BROWN CEM. RD G5	CHERRY RD D4 (INSET 4)	DAVIS ACADEMY RD G5 (INSET 3)	ENGLISH RD A,B3	GLENN HAVEN LN F3	HICKS CUT RD E5	INMAN RD D3	MILLER LN F4	MINNIE LN F3	OAK GROVE RD F4	PETTY RD F5	REECE LN D6	SANDERS RD G5	STELLA RD F,G4	U.S. HWY 31 A5,G7	WITT HOL. RD D3
AL ROMAN RD D5	BEECH HILL RD D7,E5 (INSET 2)	BRYSON RD F7	CHESTNUT GROVE RD D3,E4	DAVIS HILL RD G3	ERICKSON RD C5	GOOD HOPE RD E3	HIDDEN HILLS RD E4	INMAN RIDGE RD C3	MILLER LN C,D4	MISSOURI RD E4	OAKLAND RD	PIERCE RD C6	REED RD D3	SANDS HOL. RD B4	STEVENSON RD G7	U.S. HWY 31A C7,D5	WOLAVER RD C7
ALEX DR C5	BEECHWOOD FARM RD D5	BRYSON-DELLROSE RD F7	CHICKEN CREEK RD E4	DAVIS HOL. RD G3	ESTEP RD D6	GOODMAN LN C6,7	HIDDEN HOL. RD F7	JACK RD B4	MILLER LN E4	MITCHELL RD	OAKVILLE RD	PIERSON LN G6	REED HILL RD E3	SAW MILL RD G4	STORY LN E4	U.S. HWY 64 D3,E7	WOMBLE RIDGE C3
ALEXANDER RD B3	BEN JOHNSON RD E3	BUBB RD E6	CHIRT PIT RD E3	DAWN DR D5	EVERBRIGHT HOPEWELL CEM. LN C5	GORESVILLE RD G4 (INSET 1)	HIGH ST C4	JACK HOLT RD F4	MILLER RD	MOORE RD	OAKWOOD DR	PIGEON ROOST RD D5	REEDIE MITCHELL RD G7	SCENIC DR E4	STORY RD E4	UPTON RD C7	WOODARD HOL. RD B3
ALF HARRIS RD G5 (INSET 3)	BENNETT DR D4,5	BUCHANAN CREEK RD E6	CHOATE CREEK RD D3	DEAD END LN E6,7	FACTORY CREEK RD B3	GRANT RD C3	HILLTOP RD C6	JACKSON CEM. RD G3,4	MILLER ST	MORGAN LN	OAKWOOD LN	PISGAH PIKE E6	RHEA BRANCH RD B,C3	SCENIC HILLS E4	STOVALL RD E5	VALLEY RD B3	WOODBURY RD D6
ALLEN CT D5	BETHEL RD F,G5 (INSET 1)	BUCK RUN LN D5	CHRISTIAN RD E4	DEERFIELD LN D4 (INSET 4)	FAIRVIEW RD B5	GREENFIELD RD G5	HODGE RD A3	JACKSON CLINIC RD G3	MILLS RD D3	MOSS RD	OAKWOOD ST	PLEASANT HILL CH. RD G4	RICHARDSON DR E4	SCENIC HILLS RD	STRIP MINES RD D5	VETO LN G5	WOODROW STA. RD E7
ALLISON DR C4	BETHEL TO PROSPECT RD G5 (INSET 1)	BUCKNER RD C3	CLARK RD C7	DEER HUNTER'S LN F6	FALL RIVER RD E,F3	GREENHOUSE LN G4	HOLLEY LN C6	JACKSON HOL. RD F,G3	MILLS RD G3	MOUNTAIN VIEW DR D4,5	OAKWOOD TRACE D4 (INSET 4)	PLEASANT HILL RD G6	RICHLAND TRACE D4 (INSET 4)	SHADY LN C5	SUGAR CREEK RD G3	VICK LN B3	WORSHAM HOL. RD D7
ALSUP HOL. RD G3,4	BEVEL SPRING RD F3,4	BUFORDS STATION RD C5,6	CHURCH ST G5 (INSET 3)	DENTO RD D3	FARRAR ED C6	GREENWAY RD C3	HOLLOW W. F3	JAMES HOL. RD B6,G5	MINNOW B.R. RD	MOUNTAINEER RD	OAKWOOD TRACE SUBD. RD D4 (INSET 4)	PLEASANT RIDGE RD F3	RICHLAND TRACE SUBD. RD D4 (INSET 4)	SHANNON DR G3	SUGAR TREE LN F5	VIEWPOINT VALLEY DR D5	WRAY BR. RD B3
ALSUP RD G5 (INSET 1)	BIG DRY CREEK RD C3,D4 (INSET 4)	BUNKER HILL RD E,F7	CIRCLE DR E7 (INSET 2)	DESPERADO AVE C5	FAYETTEVILLE HWY E6	GRIFFIN RD G5	HOLT HOL. RD D3	JENNY LN E5	MITCHELL RD	MOUNTAIN VIEW LN D5	OAKWOOD TRACE SUBD. RD D4 (INSET 4)	PLEASANT VALLEY RD C4	RIDGE VIEW D5	SHAW RD C7	SUGAR TREE RD F5	VINCENT RD F4,5	WRIGHT RD F4,G6
AMOS HAMLETT RD E5,6	BIG ORY CREEK RD C3,D4 (INSET 4)	BUNKUM RD D6,7	CIRCLE DR G5 (INSET 3)	DIANA RD C6,D7 (INSET 5)	FIDUCIA RD F5	GRIGGS RD C5	HOLT RD D6	JETT RD C6	MOORE HOL. RD E7	MOUNTAINEER RD D4,5	OAKWOOD TRACE SUBD. RD D4 (INSET 4)	POLING DR D5	RIGHT LN E5	SHOAL BLUFF G4	SULCER DR C5	VINTA MILL RD G6	YANT RD F5
AMY DR D5	BURCH LN C5	BURROW LN D,E6	CLAUDE FOX RD C7	DICKEY RD B,C3	FIELDS RD D4	GUNTER RIDGE RD D6	HOPKINS RD C6	JOE DANIEL RD B3	MORGAN LN	MOUNTAINVIEW DR D4,5	OAKWOOD TRACE SUBD. RD D4 (INSET 4)	POLLARD HOL. RD G5	RIGHT LN E5	SHOAL CREEK RD G4	SUMAC RD D6	VINTA MILL RD G6	YARBROUGH RD G5
ANDERSON CREEK RD A,B3	BYRD RD D5	CAMPBELLSVILLE HILL RD C3	CLEAR CREEK CIR C5	DIXON RD C6,D7 (INSET 5)	FIELDSTONE DR C,D5	GUNTER SMITH RD C4	HORN HILL RD D3,4	JOE GULLEY RD F5	MORGAN RD C3	MOUNTAIN VIEW RD D4,5	OAKWOOD TRACE SUBD. RD D4 (INSET 4)	POLLARD HOL. RD G5	RIVER BEND RD G6	SHORES CIR RD E,F3	SUNRISE RDG RD C5	VINTA MILL W. G6	YEAGER LN E3
ANGUS RD B4	CAMPBELLSVILLE HIL RD C3	CLAUDE FOX RD C7	CLOCK CREEK RD C6,7	DIXON TOWN RD G7	FIGGS HOL. RD F4,5	GURNETT LN C7	HORNE HOL. RD A4	JOHN BLEDSOE RD D7	MORRELL RD	MOUNTAINVIEW RD D4,5	OAKWOOD TRACE SUBD. RD D4 (INSET 4)	POLLOCK HOL. RD G3	RIVER BEND RD G6	SHORES RD F3	SUTTON RD F3	WAKEFIELD PL E5	YANKEE RD C5
ANGUS WATTS RD D5,6	CAMPBELLSVILLE HILL RD C3	COBB LN E6	COLLEGE ST E5	DOG BRANCH RD F4	FOUNDERS CTR C4,5	GUTHRIE RD D4,5	HOSPITAL HOL. RD B6	JOHN BROWNLOW F5	MORRISON RD	MOUNTAINVIEW RD D4,5	OAKWOOD TRACE SUBD. RD D4 (INSET 4)	POLLY RD F6	RIVER BEND RD G6	SHORES FALLS F3	T. DAWES RD G4	WALDROP RD A3	YOKLEY CEM. RD B3,4
ANNIE WADE RD D4,5	COLUMBIA HWY A,D5	COLUMBIA CEM. RD E5	COMMERCE WAY E5	DOG HOL. RD A4	FOWLER HOL. RD A6	HAGAN RD G4	HUGHEY HOLLOW F7	JOHN TURNER RD D7	MOSS RD	MOUNTAINVIEW RD D4,5	OAKWOOD TRACE SUBD. RD D4 (INSET 4)	POPLAR RD G5,6	ROBERTS RD G5	SHORES RD F3	TABITHAS TRL D5	WALKER RD A3	YOKLEY RD A4,B5
APACHE CIR C5	CONSTELLATION CR. C4,5	CORNERSVILLE ACCESS RD C,D7	CONSTELLATION DR C4,5	DOG POUND LN D4,5	FOX HOLLOW G3	HALL RD C6	HULSEY BRANCH RD G3	JOHN'S CEM. RD D6	MOTT HOL. RD	MOUNTAINVIEW RD D4,5	OAKWOOD TRACE SUBD. RD D4 (INSET 4)	POLLOCK HOL. RD G3	ROBERTSON FORK RD B6	SHORT SCHOOL RD E4	TACKETS BRANCH RD G3,4	WALLACE RD E5	YORK HOL. RD E4
APPLE HILL RD B4,5	CORNERSVILLE PIKE A,B4	COSBY RD G3	CORNERSVILLE ACCESS RD C,D7	DONAHUE RD E,F4	FRALIX RD C5	HAMILTON HILL RD B,C4	HUMMINGBIRD TRL A3	JOHNSON RD D5	MOUNTAIN VIEW RD D4,5	MOUNTAINVIEW RD D4,5	OAKWOOD TRACE SUBD. RD D4 (INSET 4)	POLLY RD F6	ROBERTSON FORK RD B6	SHULER BRANCH RD B3	TALLENT RD D7	WARREN HOL. RD G3	YOUNG CEM. RD D7
ARDMORE RIDGE RD G7	CAMPBELLSVILLE RD A3,C4	COSBY HOL. RD E4,5	COTTON GIN RD C7	DOTSON RD B5	FRANKLIN HAYES RD E6	HAMS CREEK RD C,D3	HUNTERS LN D4	JONES HOL. RD D3	MOUNTAIN VIEW RD D4,5	MOUNTAINVIEW RD D4,5	OAKWOOD TRACE SUBD. RD D4 (INSET 4)	POPLAR HOL. RD F,G3	ROBERTSON FORK RD B6	SILVERALDO TRL C4	TARPLEY HOL. RD E5,6	WARREN LN E4	YOUNG HOL. RD D7
ASHTON LN G7	CARDIN RD E3,4 (INSET 4)	COUNTY LINE RD B,C3	COX LN G3	DREW DR C4	FRIENDSHIP DR E4	HANNA BRANCH RD G4,5	HURD RD F5	JONES LN E5	MOUNTAINVIEW RD D4,5	MOUNTAINVIEW RD D4,5	OAKWOOD TRACE SUBD. RD D4 (INSET 4)	POPLAR HOL. RD F,G3	ROBINSON RD A5	SILVER CREEK RD F6	TATUM RD C3,4	WATERS SMITH RD B3	1ST WACO ST B5 (INSET 6)
AVERY WORD RD G3	CARL FOX RD B6	CARDIN RD E3,4	COX RD D5	DRIVER'S CH. RD G7	FRY RD A4	HANNA HOL. C4	HURRICANE CREEK RD E3	JUNUS JACKSON RD G3	MOUNTAINVIEW RD D4,5	MOUNTAINVIEW RD D4,5	OAKWOOD TRACE SUBD. RD D4 (INSET 4)	PRICE LN G7	ROCK CITY RD E4	SIMMONS RD B4	THOMPSON LN C3	WEAKLEY LOOP RD C3	2ND WACO ST B5 (INSET 6)
AYMETT LN C5	CARR LN F3	CARR RD F3	CREECY HOL. RD D7	DRY WEAKLEY CR. RD C3	GARDNER RD G7	HANNAH HOL. RD C3	HWY 7 A5,G7	KELLEY RD G6	MOORE HOL. RD F6	MORGAN LN C4	OAKWOOD TRACE SUBD. RD D4 (INSET 4)	PRICE RD G7	ROCK SPRING BR C3	SMITH CEM. RD G5	THOMPSON RD E5	WEAKLEY CREEK RD D3	3RD WACO ST B5 (INSET 6)
AYMETT RIDGE RD E5	CARROLL RIDGE RD C6	CASTEEL RD C3	DAVID ABERNATHEY RD F6	DUNAVANT LN B3	GARLAND DR D4,5	HANNA WARD BRIDGE RD G6	HWY 11 C7,G3	KENNEL RD E7	MORRELL RD C6	MORROW BRANCH RD A3	OAKWOOD TRACE SUBD. RD D4 (INSET 4)	PROSPECT RD F,G5 (INSET 3)	ROCKY RD D5	SMITH HILL RD D,E3	THORNTON RD F3	WEBSTER RD C7 (INSET 5)	
AYMETT RIDGE RD E5	CATES HOL. RD D,E3	CAVE BRANCH RD G5	DEER HUNTER'S LN F6	EARL TOWNSEND RD G5	GATLIN LN G4	HANNAH HOL. RD C3	HWY 11 D3,E7	KERSEY HOL. RD B4	MORROW RD E5	MOSS RD D5	OAKWOOD TRACE SUBD. RD D4 (INSET 4)	PROVIDENCE RD D5	ROLIN HOL. RD G6,7	SMITH HOL. RD B4	TIGHT BARK HOL. RD D,E7	WEIGH STATION F,G7	
BAILEY RD D5	CAT FARM D6	CEDAR HURST LN E6	DENTO CEM. RD D3	EDGEWOOD DR E5	GEORGE INGRAM RD E6	HARDY RD F6	HWY 64 BY-PASS E4,5	KIMBROUGH LN E4	MOSS RD D5	MOUNTAIN VIEW RD D4,5	OAKWOOD TRACE SUBD. RD D4 (INSET 4)	PUMP STATION RD A3,4	ROLLER RD C7	SMITH JACKSON RD G4	TIGHT BARK RD D7	WELLS HOL. RD B4	
BALL HOL. BR B4	CHAPMAN CHAPEL RD G3	CEDAR KNOB RD C6	DIXON TOWN RD G7	EDMUNDSON RD G4	GILBERT CURRY RD G4	HARGROVE RD E3	HWY 129 B5,6	KIMCAID RD G3	MOSS RD D5	MOUNTAIN VIEW RD D4,5	OAKWOOD TRACE SUBD. RD D4 (INSET 4)	PUMP STATION RD A3,4	ROLLER RD C7	SMITH RD C7 (INSET 5)	TIMBER RIDGE LN D5	WEST RD G5	
BALL HOL. RD C,D4	CHAPMAN HOL. RD E3	CHATMAN HOL. RD F5	DRIVER'S CIR. RD G7	ELDER DR G5	GIMLET CREEK RD D3	HARRIS HOL. RD A4	HYDE RD B6	KNOX HOL. RD D3	MOUNTAIN VIEW RD D4,5	MOUNTAIN VIEW RD D4,5	OAKWOOD TRACE SUBD. RD D4 (INSET 4)	PUNCHEON BR. RD G3	ROLLER RD C7	SNUFF BRANCH RD E7	TIN TOP RD E3	WEST SIDE RD E3	
BARNETTE RD G3	CHEATHAM LN F3,4	CHEATHAM LN E4	DRIVER'S SUBDIVISION RD D7	ELKTON PIKE A,B6	GIN RD G3	HARRIS RD C6	I-65 C,G7	KOA HOL. RD D3	MOUNTAIN VIEW RD D4,5	MOUNTAIN VIEW RD D4,5	OAKWOOD TRACE SUBD. RD D4 (INSET 4)	PUMP STATION RD A3,4	ROLLER RD C7	SOLOMAN RD E4	TOWNSEND RD G4	WHEELERTON RD F7	
BARNETTE RD G3	CHERRY RD D4 (INSET 4)	CHERRY RD D4 (INSET 4)	DRIVER'S CIR. RD G7	ELKTON PIKE A,B6	GIN RD G3	HARRIS RD C6	I-65 C,G7	KOA HOL. RD D3	MOUNTAIN VIEW RD D4,5	MOUNTAIN VIEW RD D4,5	OAKWOOD TRACE SUBD. RD D4 (INSET 4)	PUMP STATION RD A3,4	ROLLER RD C7	SORGHUM HOL. RD E6	TRADE BRANCH RD B5,6	WHITE RD E,G3	
BEAR CREEK RD A,B6	CHEROKEE CIR. C4	CHEROKEE CIR. C4	DRIVER'S SUBDIVISION RD D7	ELKTON PIKE A,B6	GIN RD G3	HARRIS RD C6	I-65 C,G7	KOA HOL. RD D3	MOUNTAIN VIEW RD D4,5	MOUNTAIN VIEW RD D4,5	OAKWOOD TRACE SUBD. RD D4 (INSET 4)	PUMP STATION RD A3,4	ROLLER RD C7	SOUTH RIDGE RD G3	TRIGG CITY RD C7	WHITEHOUSE LN E5	

Map of
GILES COUNTY
Tennessee

Pulaski
Ardmore • Lynnville
Elkton • Minor Hill

2018

A publication of SE Map Solutions Inc • 1-800-776-4950

County Officials
Giles County Tennessee



Melissa Greene . . . . . County Executive
931-363-5300
Barry Hyatt . . . . . Supt. of Highways
931-363-2287
Tommy Hyatt. . . . . Assessor of Property
931-363-2166
Natalie Oakley . . . . . Circuit Court Clerk
931-363-5311
Crystal G. Greene . . . . . Clerk & Master
931-363-2620
Carol Wade . . . . . County Clerk
931-363-1509
Beth Moore Sumners . . . . . Dir. of Finance
931-363-5486
Chip Richardson . . . General Sessions Judge
931-363-5311
Tammy Helton. . . . . Registor of Deeds
931-363-5137
Kathy Bassham. . . Administrator of Elections
931-363-2424
Kyle Helton . . . . . Sheriff
931-363-2460
Phillip Wright. . . . . Director of Schools
931-363-4558
Roy Griggs. . . . Ambulance Service Director
931-363-8504
Julie Phillips . . . . . Solid Waste
931-424-7035
Janice Curtis . . . . . Trustee
931-363-1676
Jeremy Holley. . EMA Director/Safety & Fire Chief
931-363-1342
Barry Alsup . . . . . Veteran Service Officer
931-363-2063
Pam Arnell. . . . . Youth Services Officer
931-363-7604

Compliments of
Town of Lynnville

The town of Lynnville is listed in the "National Historical Registry"

MAYOR PHILLIP VANDIVER & THE CITY COUNCIL

Floyd Pratt - Vice Mayor • Steve Jones - Police Chief
Chris Williams - City Attorney
Dawn Baron - Water Works Sect. and acting City Recorder
Board Members:
Paul Dugger • Carnell McCandless • Richard Lamb

P.O. Box 158 • 151 Mill Street
Lynnville, TN 38472
historiclynnville.com

City Hall: 931-527-3158
Water Dept: 931-908-0123

LYNNVILLE, TENNESSEE

B5 ON MAP

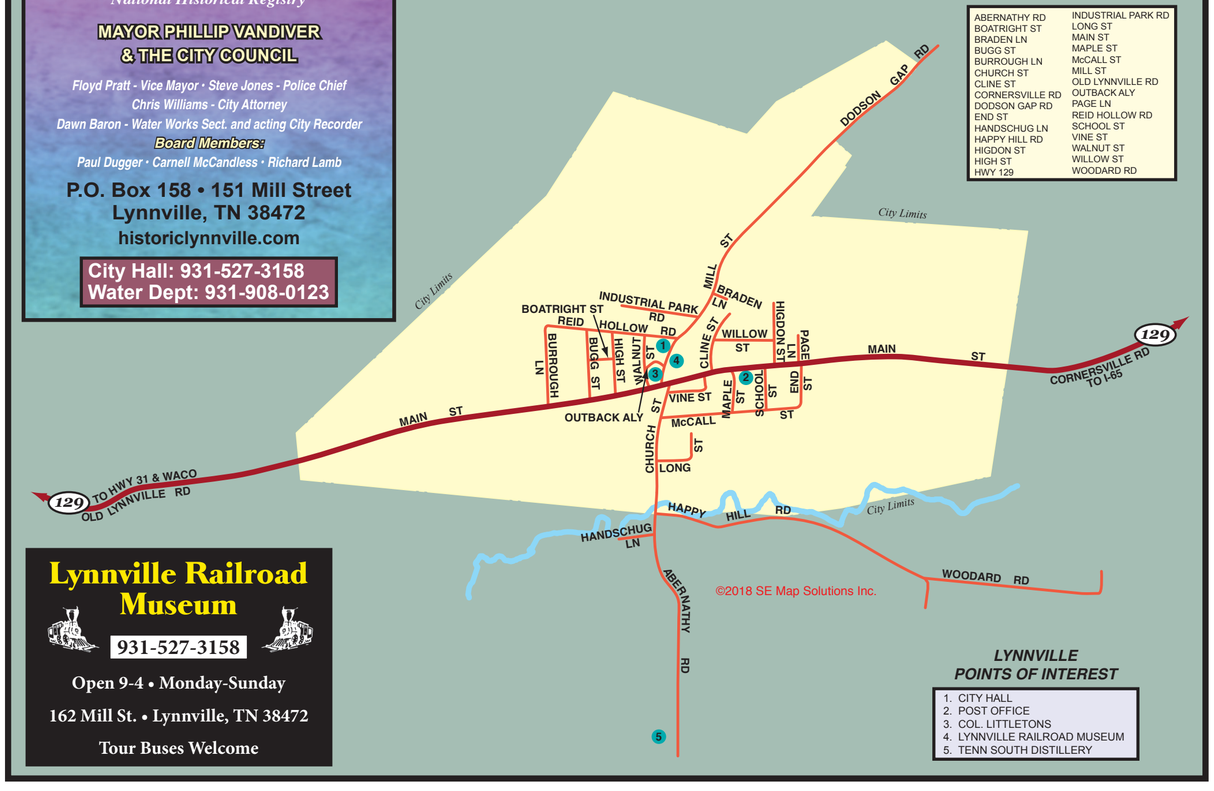

LYNNVILLE ROAD INDEX

ABERNATHY RD	INDUSTRIAL PARK RD
BOATRIGHT ST	LONG ST
BRADEN LN	MAIN ST
BUGG ST	MAPLE ST
BURROUGH LN	McCALL ST
CHURCH ST	MILL ST
CLINE ST	OLD LYNNVILLE RD
CORNERSVILLE RD	OUTBACK ALY
DODSON GAP RD	PAGE LN
END ST	REID HOLLOW RD
HANDSCHUG LN	SCHOOL ST
HAPPY HILL RD	VINE ST
HIGDON ST	WALNUT ST
HIGH ST	WILLOW ST
HWY 129	WOODARD RD

LYNNVILLE POINTS OF INTEREST

1. CITY HALL
2. POST OFFICE
3. COL. LITTLETONS
4. LYNNVILLE RAILROAD MUSEUM
5. TENN SOUTH DISTILLERY

Lynnville Railroad Museum

931-527-3158

Open 9-4 • Monday-Sunday
162 Mill St. • Lynnville, TN 38472
Tour Buses Welcome